

10 Downing Street

NGL864428

Westminster

103414.48ft², 9607m², 2.37ac

mapbox

MyNestBox, OS Partner #100064200 | Contains OS data © Crown copyright and database rights 2022

Summary

10 Downing Street

Radon		Planning Constraints		Planning Constraints	
Radon		National Parks		Certificates of Immunity	
Energy		Built-Up Areas		Registered Parks and Gardens	
Western Power - Transformers		Listed Buildings		Contaminated Land	
Western Power - Overground Utilities		Scheduled Monuments		Historic Landfill	
Western Power - Underground Utilities		Sites of Special Scientific Interest		Flood Risk	
National Grid		Ancient Woodland		Flood Risk - Rivers and Sea	
Transportation		Common Land		Flood Risk - Surface Water	
Overground Rail		Site Levels		Flood Zones	
Crossrail		Road Traffic Collisions			
Planning Constraints		Road Noise			
Green Belt		Rail Noise			
Areas of Outstanding Natural Beauty		Ramsar			
		Nature Reserves			
		World Heritage Sites			

Radon

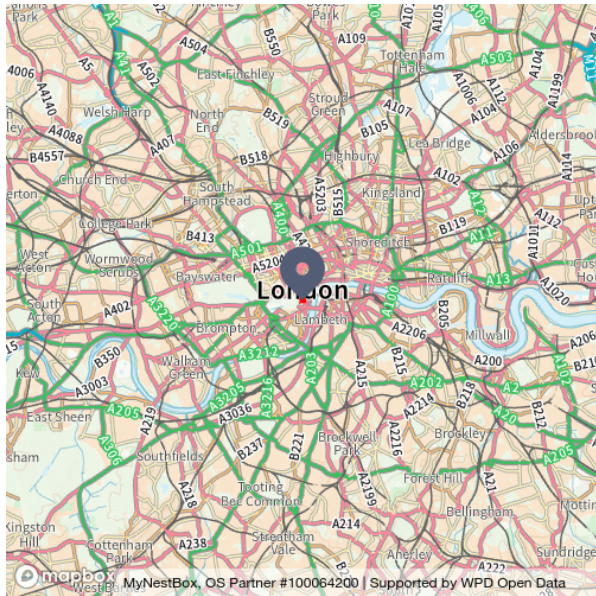
Low measures of Radon present



Captured at: 4/11/22 09:54 UTC

Western Power - Transformers

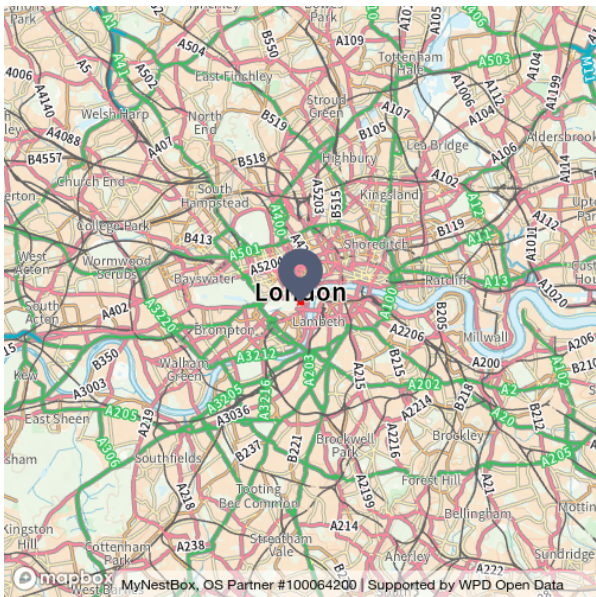
This title is not affected by any WPD transformers.



Captured at: 4/11/22 09:54 UTC

Western Power - Overground Utilities

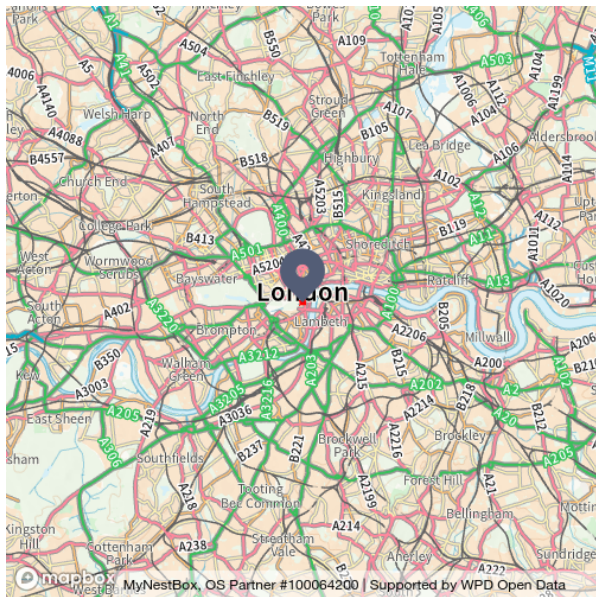
This title is not affected by any WPD overground assets.



Captured at: 4/11/22 09:54 UTC

Western Power - Underground Utilities

This title is more than 1km from its closest western power - underground utility.

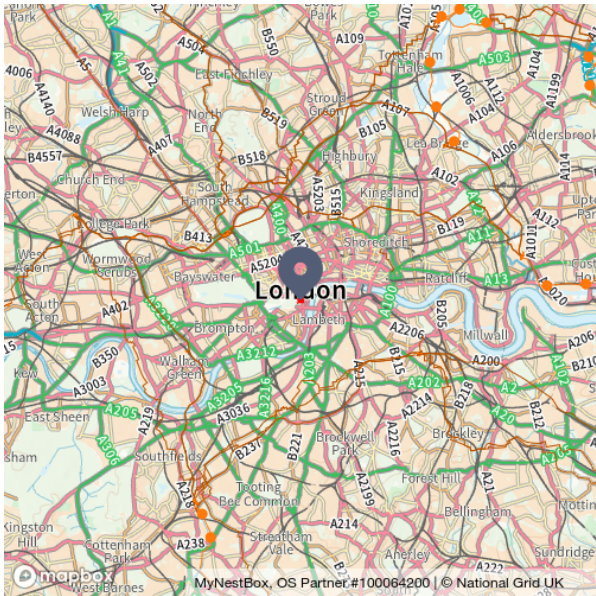


Captured at: 4/11/22 09:54 UTC

10 Downing Street

National Grid

This title is not affected by any National Grid assets.



Captured at: 4/11/22 09:55 UTC

Overground Rail

This title is more than 100 meters from its closest railway track. This title is more than 100 meters from its closest railway station.



Captured at: 4/11/22 09:55 UTC

Crossrail

This title is more than 1km from its closest crossrail station. This title is more than 1km from its closest crossrail route.



Captured at: 4/11/22 09:54 UTC

Green Belt

This title is more than 250 meters from its closest green belt.

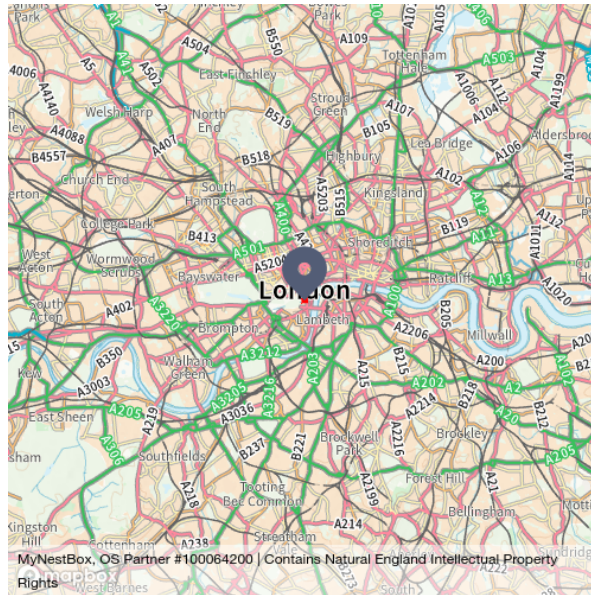


Captured at: 4/11/22 09:53 UTC

10 Downing Street

Areas of Outstanding Natural Beauty

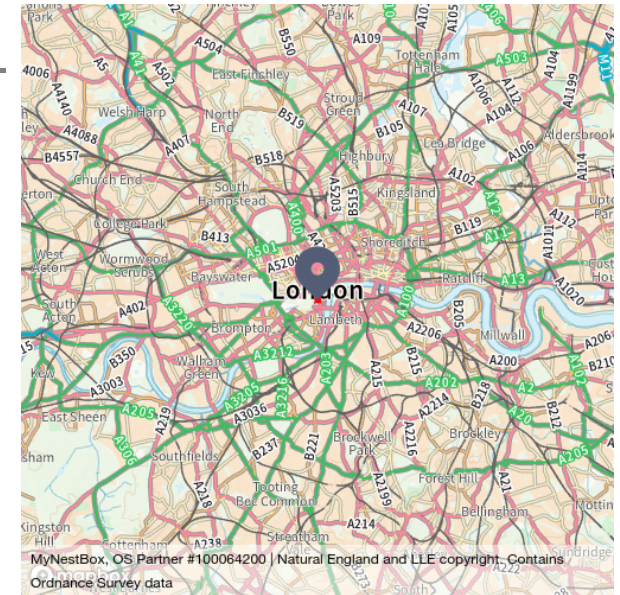
This title is more than 250 meters from its closest area of outstanding natural beauty.



Captured at: 4/11/22 09:53 UTC

National Parks

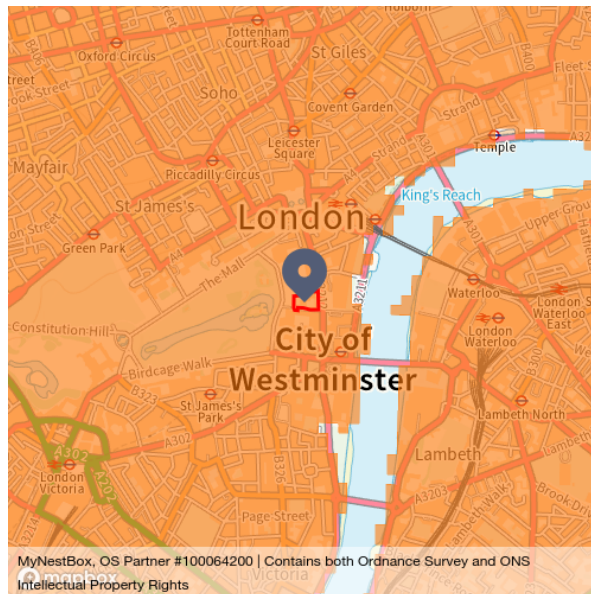
This title is more than 250 meters from its closest national park.



Captured at: 4/11/22 09:53 UTC

Built-Up Areas

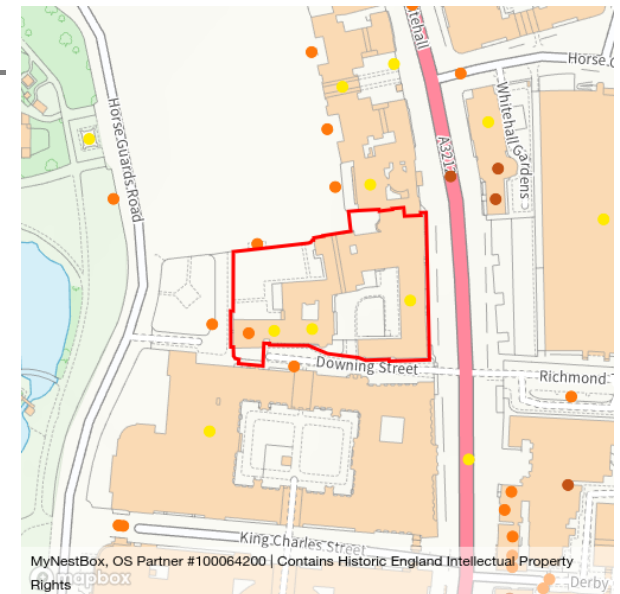
This title intersects with 1 built-up area.



Captured at: 4/11/22 09:53 UTC

Listed Buildings

This title contains 4 listed buildings.



Captured at: 4/11/22 09:53 UTC

10 Downing Street

Scheduled Monuments

This title is more than 100 meters from its closest scheduled monument.



Captured at: 4/11/22 09:53 UTC

Sites of Special Scientific Interest

This title is more than 1km from its closest sites of special scientific interest.



Captured at: 4/11/22 09:53 UTC

Ancient Woodland

This title is more than 1km from its closest ancient woodland.



Captured at: 4/11/22 09:53 UTC

Common Land

This title is more than 1km from its closest common land.

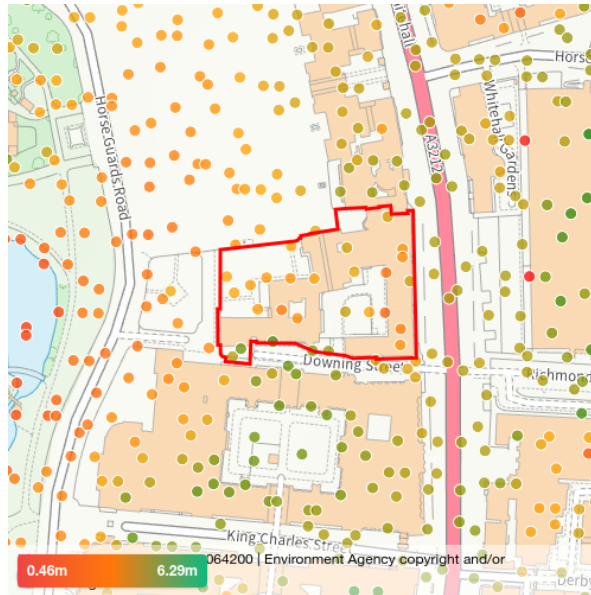


Captured at: 4/11/22 09:53 UTC

10 Downing Street

Site Levels

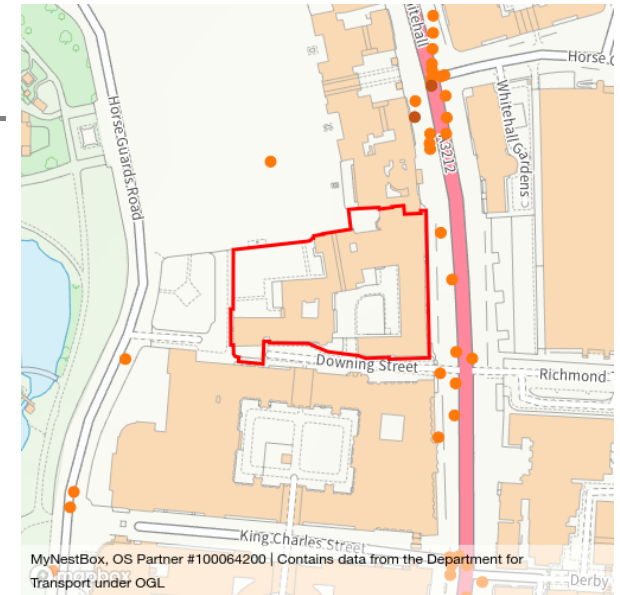
Assessment unavailable for site level.



Captured at: 4/11/22 09:53 UTC

Road Traffic Collisions

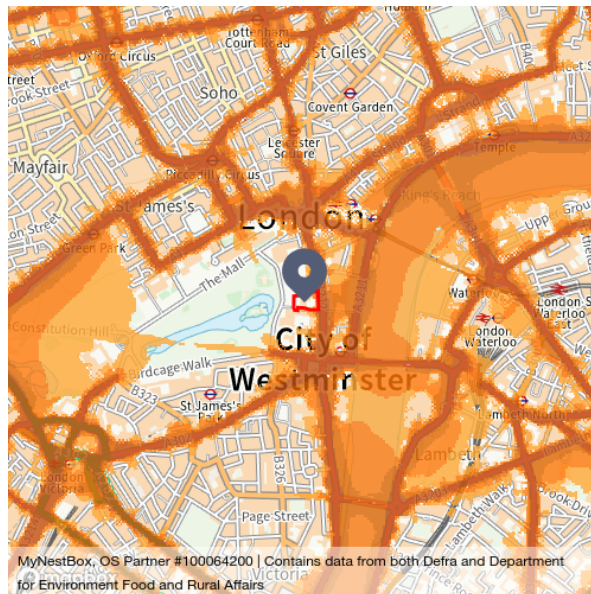
This title is 9 meters from its closest road traffic collision.



Captured at: 4/11/22 09:53 UTC

Road Noise

This title intersects with 6 road noises.



Captured at: 4/11/22 09:53 UTC

Rail Noise

This title is more than 100 meters from its closest rail noise.



Captured at: 4/11/22 09:53 UTC

Ramsar

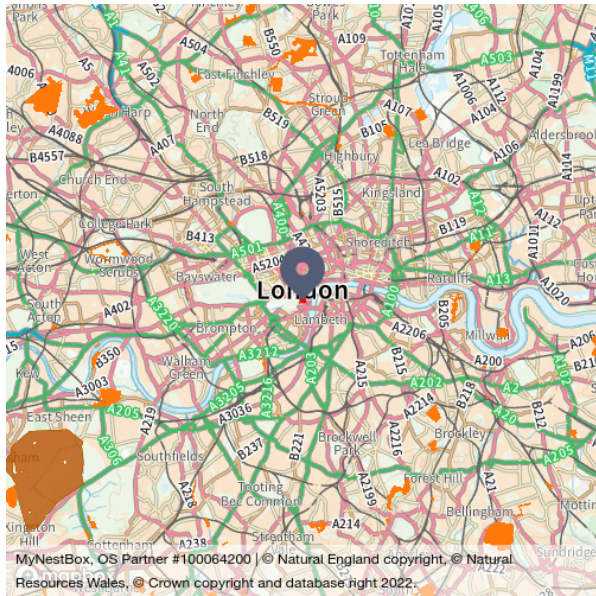
This title is more than 1km from its closest ramsar.



Captured at: 4/11/22 09:53 UTC

Nature Reserves

This title is more than 1km from its closest local nature reserve.
This title is more than 1km from its closest national nature reserve.



Captured at: 4/11/22 09:54 UTC

World Heritage Sites

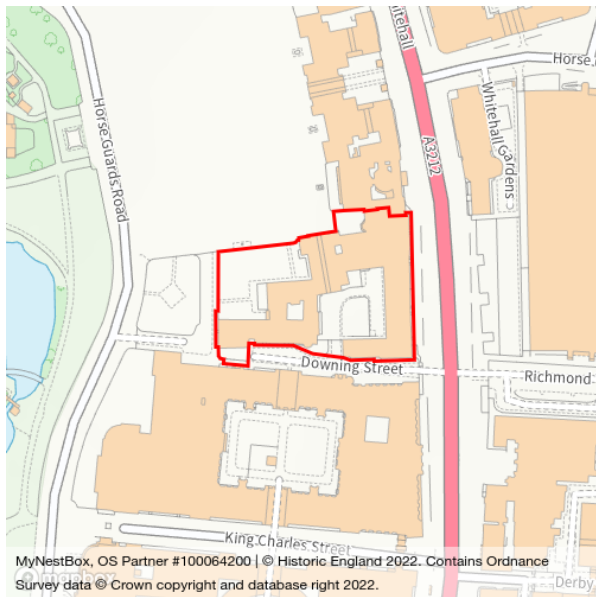
This title is more than 100 meters from its closest world heritage site.



Captured at: 4/11/22 09:54 UTC

Certificates of Immunity

This title is more than 100 meters from its closest certificates of immunity.



Captured at: 4/11/22 09:54 UTC

10 Downing Street

Registered Parks and Gardens

This title intersects with 1 registered parks and garden.



Captured at: 4/11/22 09:54 UTC

Historic Landfill

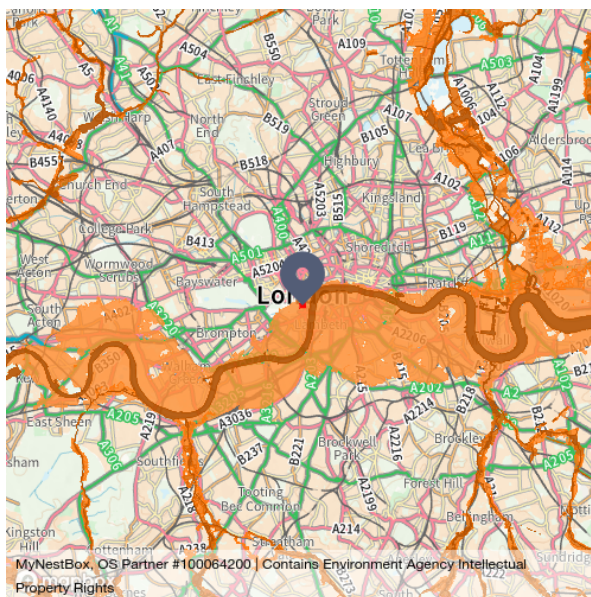
This title is more than 1km from its closest historic landfill.



Captured at: 4/11/22 09:54 UTC

Flood Risk - Rivers and Sea

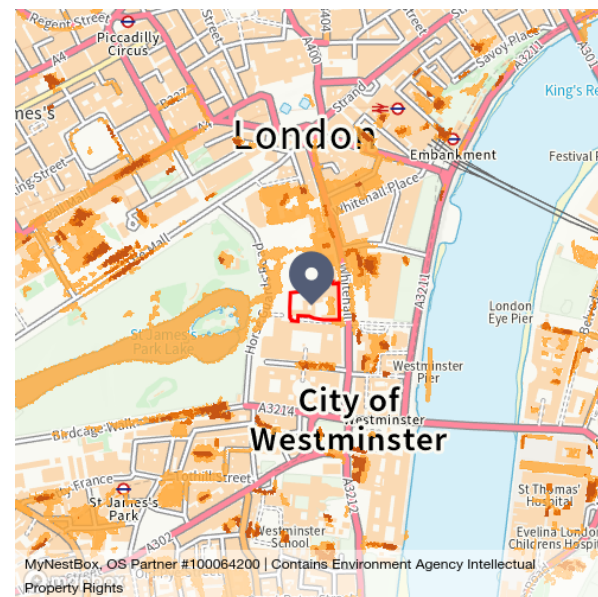
This title intersects with 1 flood risk - rivers and sea.



Captured at: 4/11/22 09:53 UTC

Flood Risk - Surface Water

This title contains 1 flood risk - surface water.



Captured at: 4/11/22 09:53 UTC

Flood Zones

This title intersects with 1 flood zone 2. This title intersects with 1 flood zone 3.



Captured at: 4/11/22 09:54 UTC

Important Consumer Protection Information

This search has been produced by MyNestBox Limited, 3 Wraxall Piece, Green Lane, Failand, Bristol, BS8 3TW, support@mynestbox.co.uk which is registered with the Property Codes Compliance Board (PCCB) as a subscriber to the Search Code. The PCCB independently monitors how registered search firms maintain compliance with the Code.

The Search Code

- provides protection for homebuyers, sellers, estate agents, conveyancers and mortgage lenders who rely on the information included in property search reports undertaken by subscribers on residential and commercial property within the United Kingdom.
- sets out minimum standards which firms compiling and selling search reports must meet.
- promotes the best practice and quality standards within the industry for the benefit of consumers and property professionals.
- enables consumers and property professionals to have confidence in firms which subscribe to the code, their products and services.

By giving you this information, MyNestBox Limited is confirming that they keep to the principles of the Code. This provides important protection for you.

The Code's Core Principles

Firms which subscribe to the Search Code will:

- display the Search Code logo prominently on their search reports.
- act with integrity and carry out work with due skill, care and diligence.
- at all times maintain adequate and appropriate insurance to protect consumers.
- conduct business in an honest, fair and professional manner.
- handle complaints speedily and fairly.
- ensure that products and services comply with industry registration rules and standards and relevant laws.
- monitor their compliance with the Code.

Complaints

If you have a query or complaint about your search, you should raise it directly with MyNestBox Limited, and if appropriate, ask for any complaint to be considered under their formal internal complaints procedure. If you remain dissatisfied with MyNestBox Limited's final response, after your complaint has been formally considered, or if they have exceeded the response timescales, you may refer your complaint for consideration under The Property Ombudsman scheme (TPOs). The Ombudsman can award up to £5,000 to you if the Ombudsman finds that you have suffered actual financial loss and/or aggravation, distress, or inconvenience as a result of MyNestBox Limited failing to keep to the Code.

Please note that all queries or complaints regarding your search should be directed to MyNestBox Limited in the first instance, not to TPOs or to the PCCB.

TPOs Contact Details:

The Property Ombudsman Scheme
Milford House
43-55 Milford Street
Salisbury
Wiltshire SP1 2BP
Tel: 01722 333306
Fax: 01722 332296
Web: www.tpos.co.uk
Email: admin@tpos.co.uk

You can get more information about the PCCB from www.propertycodes.org.uk.

Please ask MyNestBox Limited if you would like a copy of the Search Code.